




# Town of Manitowish Waters Vilas County, Wisconsin Existing Land Use

## Land Use Categories


-  Agriculture
-  Residential
-  Commercial
-  Industrial
-  Governmental/Institutional
-  Transportation
-  Woodlands
-  Water

## Map Features

-  Municipal Boundary
-  Public Land Survey Lines
-  Parcel Lines



Approximate Scale



The base map was created with data from Vilas County Land Information and Mapping Department, who in no event assumes any liability regarding fitness of use of the information and any application by others, is the responsibility of the user.

## Martenson & Eisele, Inc.

1377 Midway Road  
Menasha, WI 54952  
www.martenson-eisele.com  
info@martenson-eisele.com  
920.731.0381 1.800.236.0381

Planning  
Environmental  
Surveying  
Engineering  
Architecture

arcgis10781001gis.mxd\_08/20/2016

