

# PC Recommended









Town of Manitowish Waters  
Vilas County, Wisconsin

## Water Feature Data

### Water Features


-  WDNR Wetlands
-  Bear River Watershed
-  Manitowish River Watershed
-  Floodplain
-  Surface Water

### Map Features

-  Federal Highway
-  State Owned Road
-  County Highway
-  Town Road
-  Private Road
-  Airport Runways
-  Municipal Boundary
-  Public Land Survey Lines



Approximate Scale



The base map was created with data from Vilas County Land Information and Mapping Department, who in no event assumes any liability regarding fitness of use of the information and any application by others, is the responsibility of the user.

## Martenson & Eisele, Inc.



1377 Midway Road  
Menasha, WI 54952  
www.martenson-eisele.com  
info@martenson-eisele.com  
920.731.0381 1.800.236.0381  
arcgis10781001gis.mxd\_PC Recm 07/18/2017

Planning  
Environmental  
Surveying  
Engineering  
Architecture

